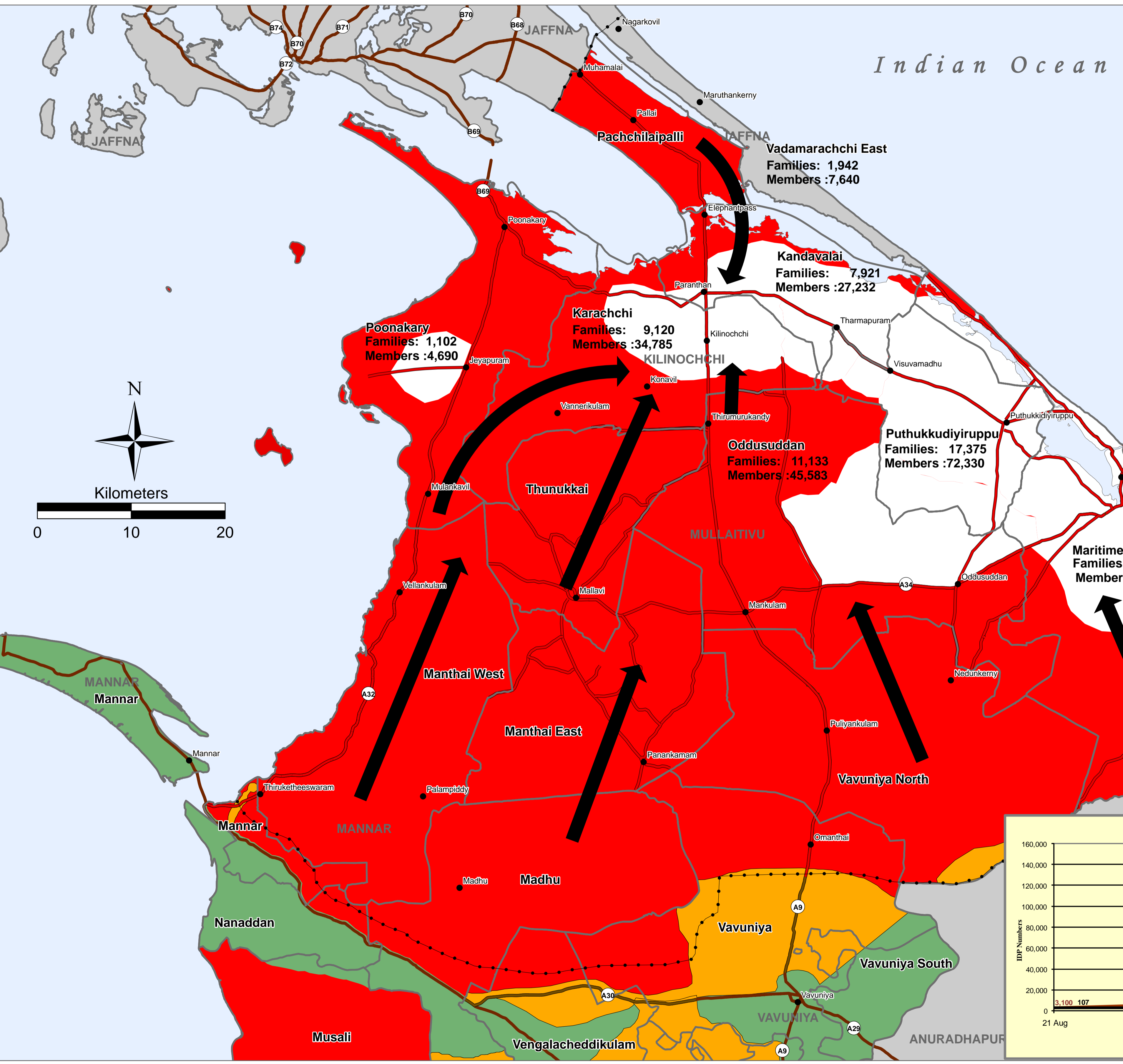


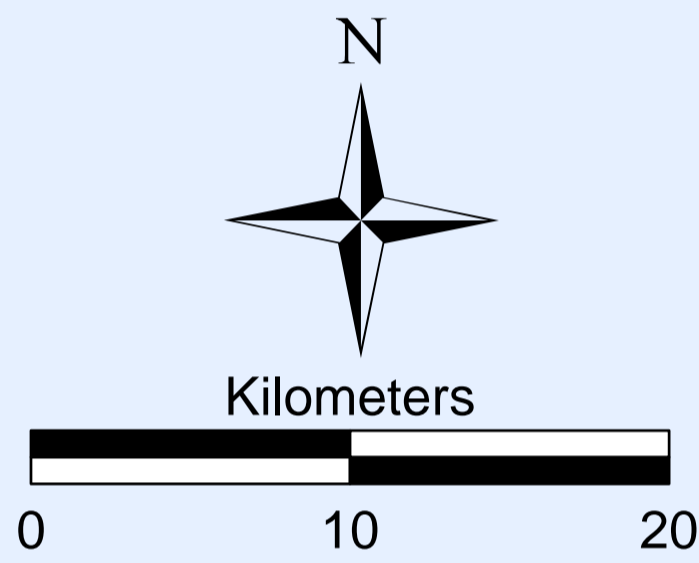
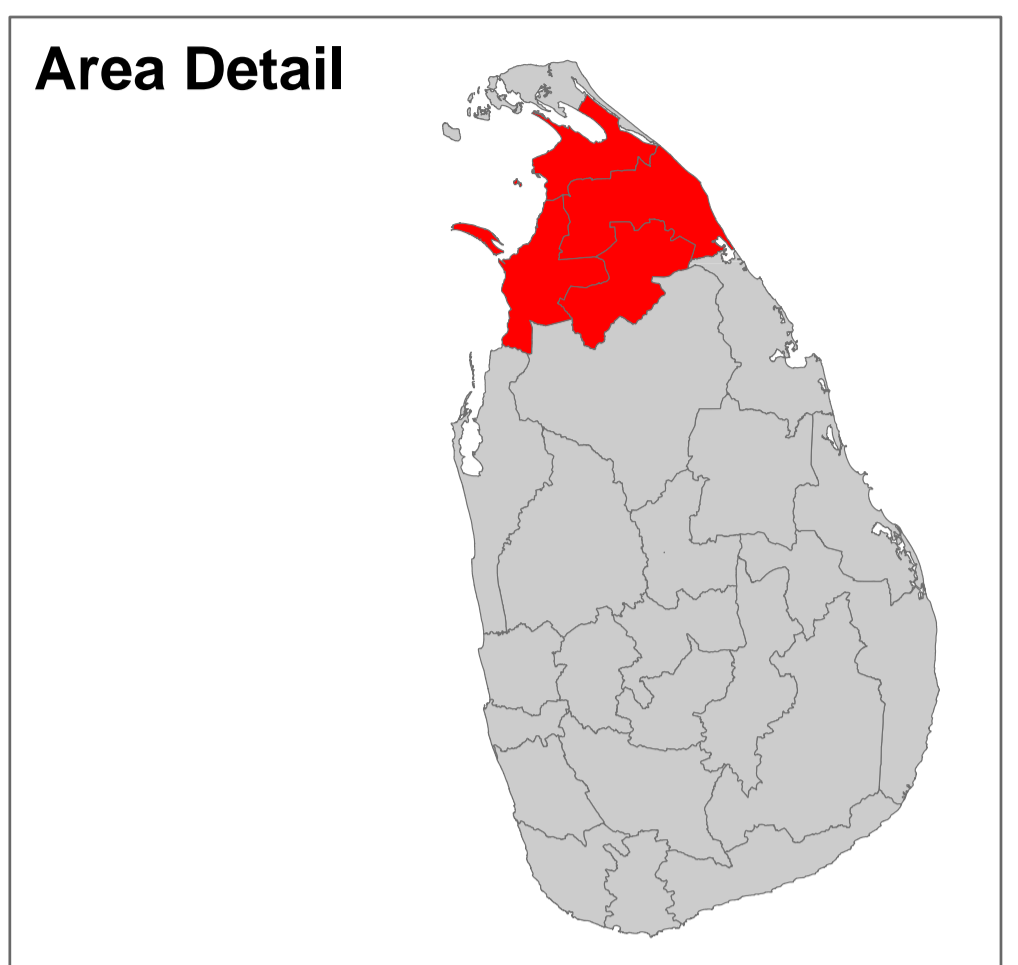
Displacement & Populated areas as of 26th September, 2008

Access information as of 25th of September 2008

Districts: Kilinochchi, Mullaitivu, Part of Jaffna, Vavuniya & Mannar



District	DS Division	Families	Members
Mullaitivu	Thunukkai	0	0
	Manthai East	0	0
	Maritimepattu	7,147	29,400
	Oddusuddan	11,133	45,583
	Puthukkudiyiruppu	17,375	72,330
District Total		35,655	147,313
Kilinochchi	Pachchilapalli	0	0
	Karachchi	9,120	34,785
	Kandavalai	7,921	27,232
	Poonakary	1,102	4,690
District Total		18,143	66,707
Mannar	Manthai West	0	0
	Madhu	0	0
District Total		0	0
Jaffna	Vadamarachchi East	1,942	7,640
	District Total	1,942	7,640
Vavuniya	Vavuniya north	0	0
	District Total	0	0
GRAND TOTAL OF VANNI IDPs		55,740	221,660



Note: Displacement Since September 2007

- ### Legend
- Direction of Population movement
 - Forward Defence Line
 - Minor Road
 - Main Road
 - Restricted Road
 - Partial Access Road
 - Partial Access
 - No Access
 - Full Access
 - Populated Areas + Displaced People
Note: No Access
 - DS Boundary
 - District Boundary

Data source(s):
GA Kilinochchi, GA Mullaitivu.

Updated as at: **22-Sep-2008**
 Produced on: 26-Sep-2008
 Projection / Datum: Transverse Mercator Kandawala
 Admin boundaries provided by: Survey Department, Government of Sri Lanka

MapNumber: OCHA/LK/OCHA_Kili_IDPsMovements/004/V1
 This map is designed for printing on A1 size
 The boundaries, names and the designations used on this map do not imply official endorsement or acceptance by the United Nations.

