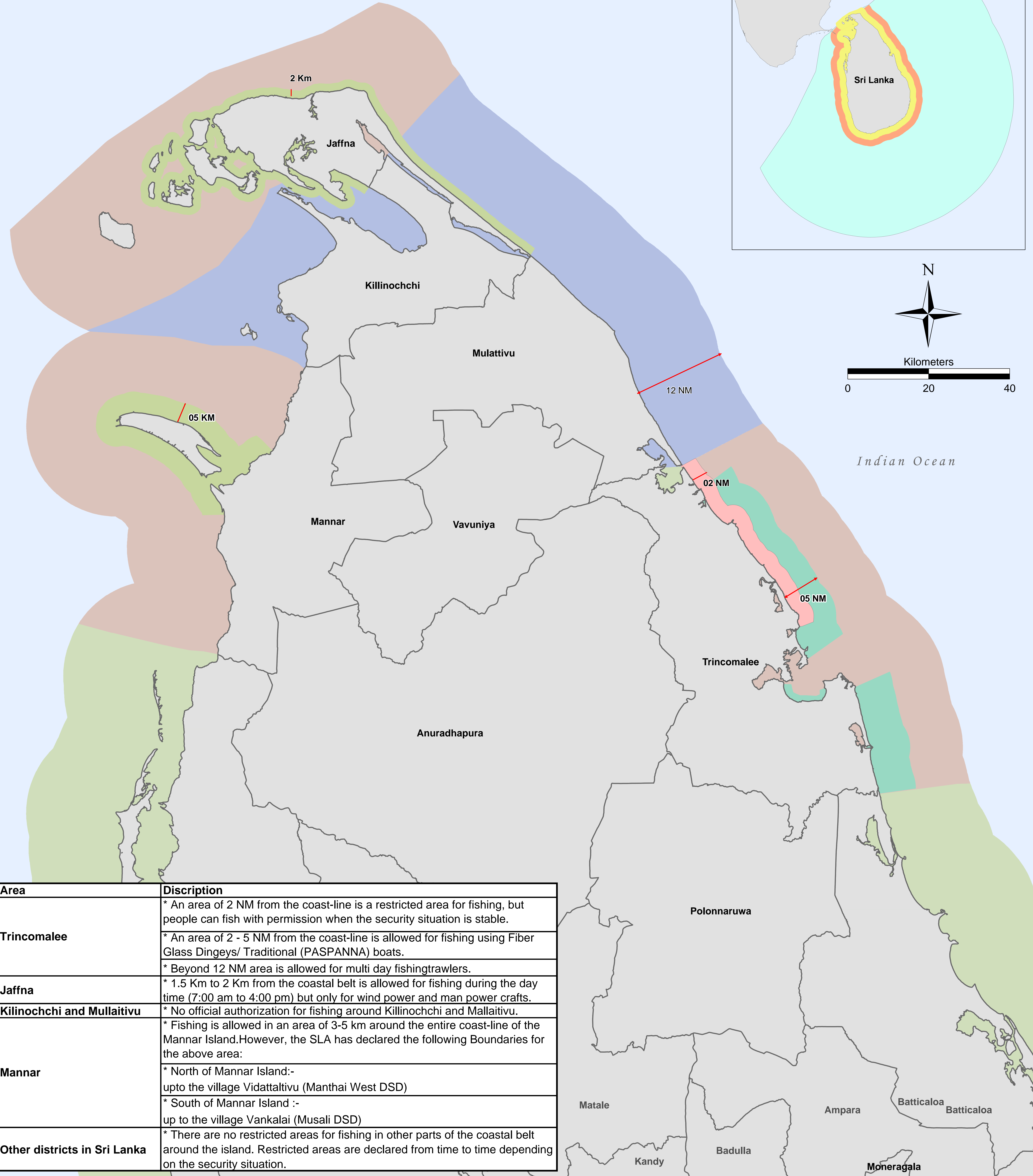
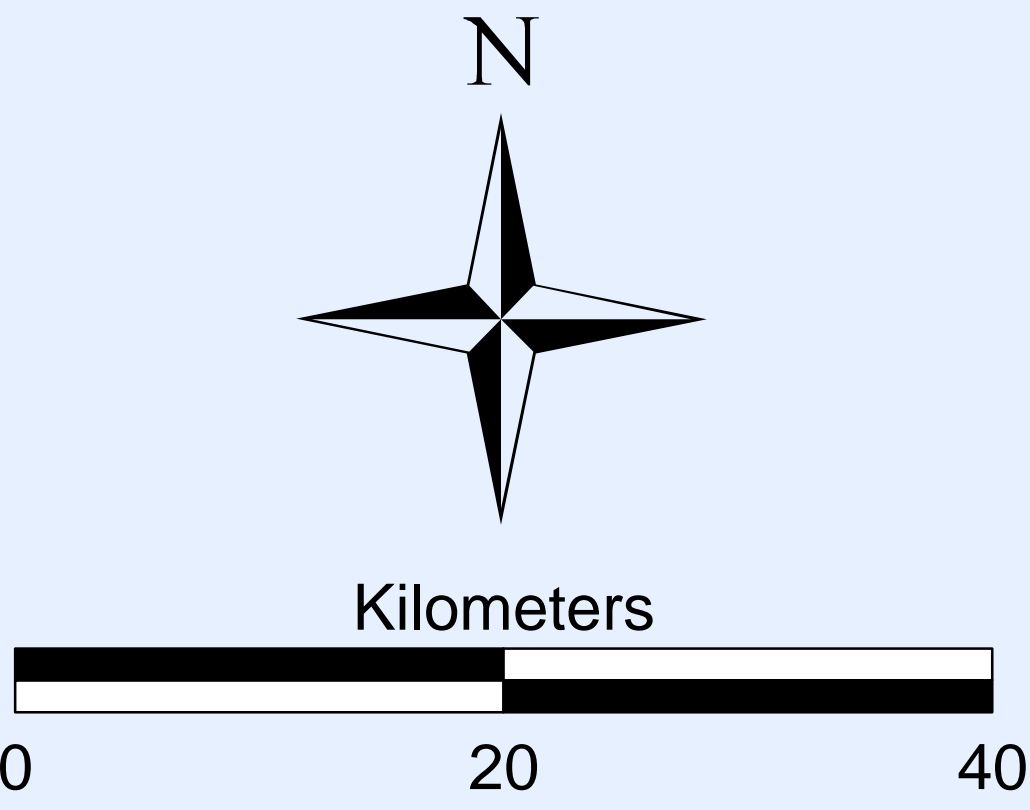
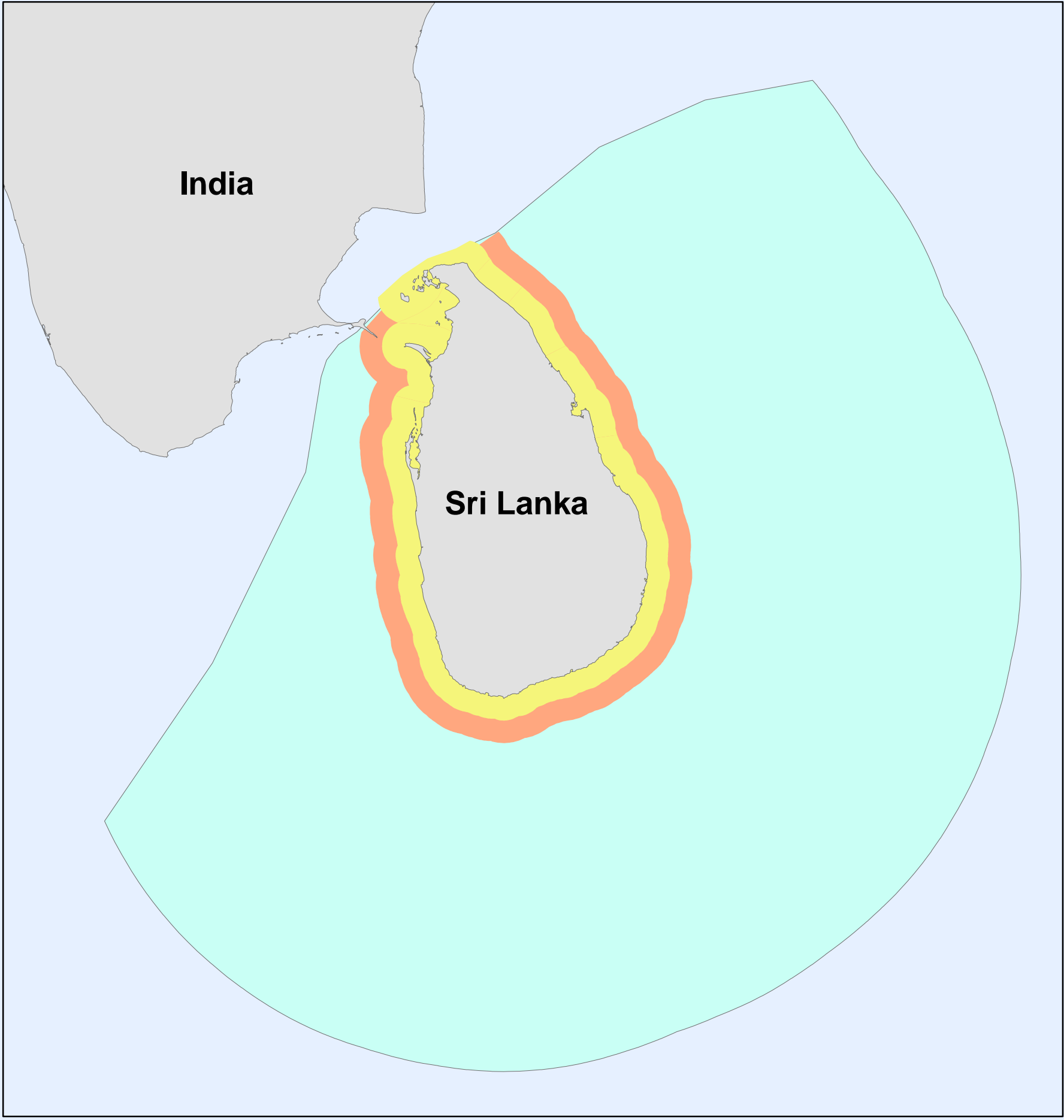
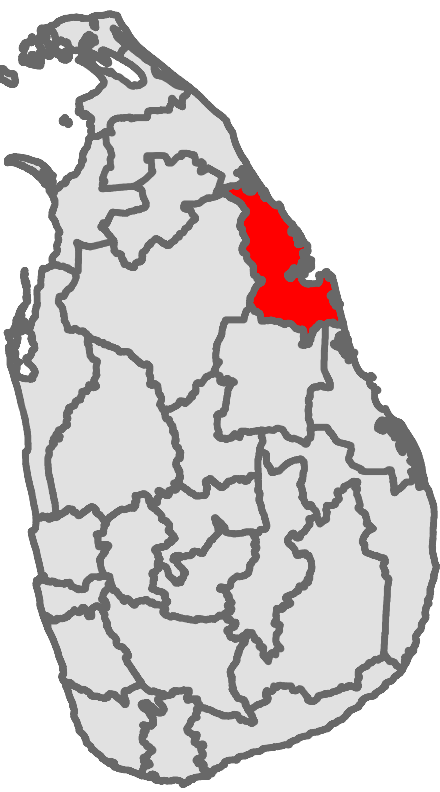


Maritime Zones of Sri Lanka



Area	Discription
Trincomalee	* An area of 2 NM from the coast-line is a restricted area for fishing, but people can fish with permission when the security situation is stable.
	* An area of 2 - 5 NM from the coast-line is allowed for fishing using Fiber Glass Dingey's/ Traditional (PASPANNA) boats.
	* Beyond 12 NM area is allowed for multi day fishingtrawlers.
Jaffna	* 1.5 Km to 2 Km from the coastal belt is allowed for fishing during the day time (7:00 am to 4:00 pm) but only for wind power and man power crafts.
Kilinochchi and Mullaitivu	* No official authorization for fishing around Killinochchi and Mallaitivu.
Mannar	* Fishing is allowed in an area of 3-5 km around the entire coast-line of the Mannar Island.However, the SLA has declared the following Boundaries for the above area:
	* North of Mannar Island:- upto the village Vidattaltivu (Manthai West DSD)
	* South of Mannar Island :- up to the village Vankalai (Musali DSD)
Other districts in Sri Lanka	* There are no restricted areas for fishing in other parts of the coastal belt around the island. Restricted areas are declared from time to time depending on the security situation.

Area Detail



Legend

- Restricted area (can be fishing with permission)

Area allowed for fishing using FGD/PASPANNA boats.\*\*

Area allowed for fishing

No official authorization for fishing

Restricted area for fishing
- Terrritorial Sea

Contiguous Zone

Exclusive Economic Zone and Pollution Prevention Zone
- Maritime Zones of Sri Lanka
- \*\*FGD: Fibre Glass Dingey , PASPANNA boat : Traditional boat

Data source:  
Department of Fisheries and Aquatic Resources

Updated as at:	05 - May - 2008
Produced on:	08 - Aug - 2008
Projection / Datum	Transverse Mercator Kandawala
GLIDE number	TS 2004-0001470LKA
Admin boundaries provided by:	Survey Department, Government of Sri Lanka

Map Number: OCHA/LK/TRIN/province/001/ V1  
This map is designed for printing on A0 size

The boundaries, names and the designations used on this map do not imply official endorsement or acceptance by the United Nations.

  
UN OCHA  
Office for the Coordination of Humanitarian Affairs, Sri Lanka

© 2008 UN Office for the Coordination of Humanitarian Affairs, Sri Lanka  
# 58 Arunagiri Rd, Trincomalee  
Tel: +94 (26) 2222356 - 5, Fax: +94 (26) 2222355  
Email: ocha\_trincomalee@fastmail.fm  
Website: www.hpsl.lk

Produced through the generous support of:

