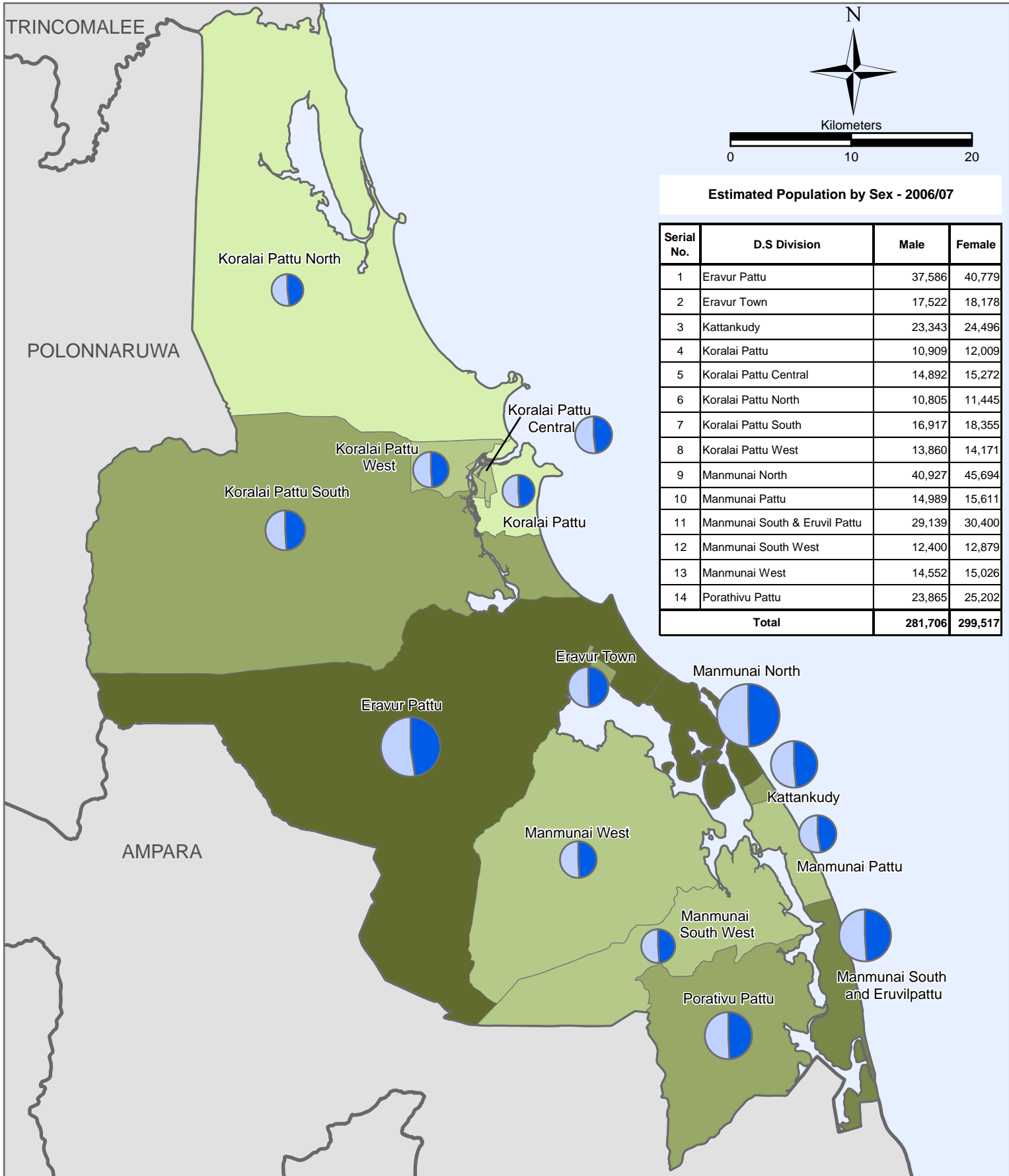


Demography

By Sex

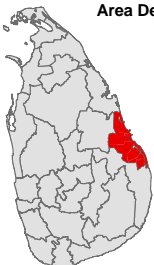
District: Batticaloa



Estimated Population by Sex - 2006/07

Serial No.	D.S Division	Male	Female
1	Eravur Pattu	37,586	40,779
2	Eravur Town	17,522	18,178
3	Kattankudy	23,343	24,496
4	Koralai Pattu	10,909	12,009
5	Koralai Pattu Central	14,892	15,272
6	Koralai Pattu North	10,805	11,445
7	Koralai Pattu South	16,917	18,355
8	Koralai Pattu West	13,860	14,171
9	Manmunai North	40,927	45,694
10	Manmunai Pattu	14,989	15,611
11	Manmunai South & Eruvil Pattu	29,139	30,400
12	Manmunai South West	12,400	12,879
13	Manmunai West	14,552	15,026
14	Porathivu Pattu	23,865	25,202
Total		281,706	299,517

Area Detail

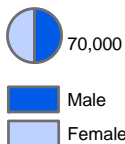


Legend

Total Population

- 8259 - 15000
- 15001 - 35000
- 35001 - 55000
- 55001 - 71877

- District Boundary
- DS Boundary



Data sources:

Statistical Hand book, Batticaloa 2007

Updated as at: 15-Aug-2008

Produced on: 15-Aug-2008

Projection / Datum: Transverse Mercator Kandawala

GLIDE number: TS 2004-0001470LKA

Admin boundaries provided by: Survey Department, Government of Sri Lanka

MapNumber: OCHA/LK/BATTI/Demography/003/V2

This map is designed for printing on A4 size

The boundaries, names and the designations used on this map do not imply official endorsement or acceptance by the United Nations.



© 2008 UN Office for the Coordination of Humanitarian Affairs, Sri Lanka
 No: 22, Baily Cross Road, Batticaloa
 Tel: +94 (65) 2227458, Fax: +94 (65) 2227457,
 Email: ocha.batticaloa@gmail.com
 Website: www.humanitarianinfo.org/srilanka
<http://ochaonline2.un.org/srilanka>

Produced through the generous support of:

