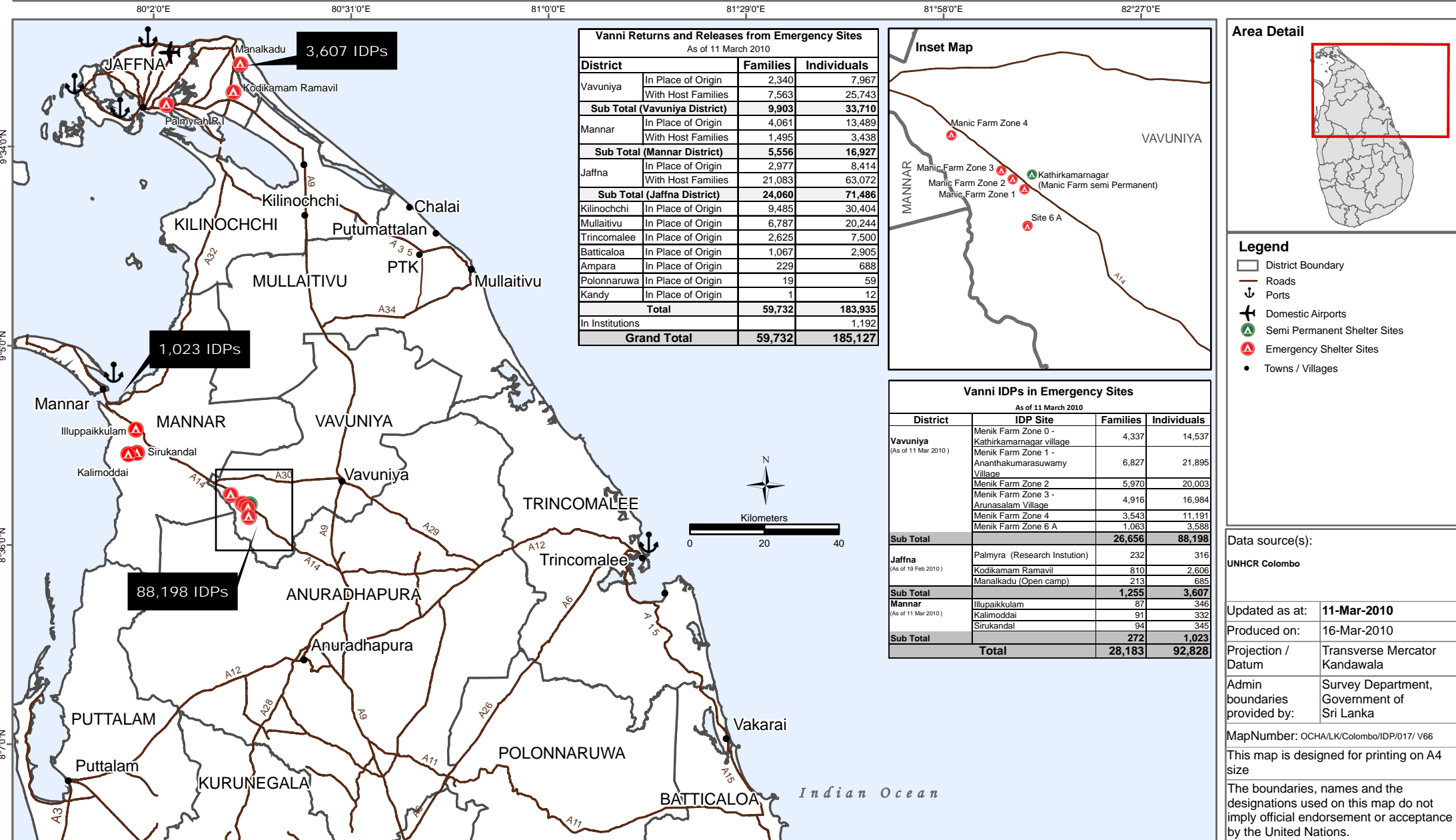


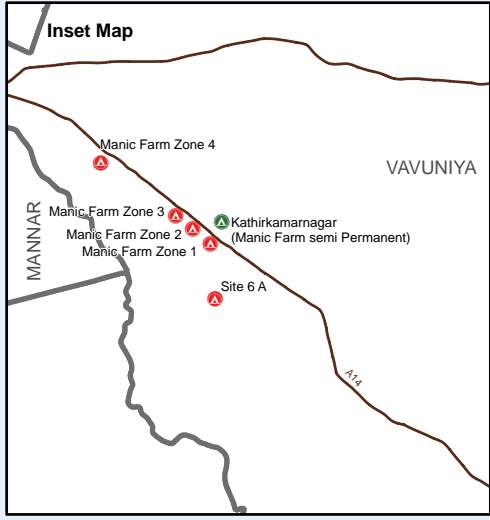
# Vanni IDP Camps and Resettlement Information

Arrivals since 01 April 2008 - Updated as of 11 March 2010

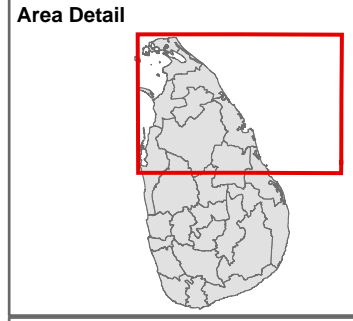
Northern Area



Vanni Returns and Releases from Emergency Sites As of 11 March 2010			
District		Families	Individuals
Vavuniya	In Place of Origin	2,340	7,967
	With Host Families	7,563	25,743
<b>Sub Total (Vavuniya District)</b>		<b>9,903</b>	<b>33,710</b>
Mannar	In Place of Origin	4,061	13,489
	With Host Families	1,495	3,438
<b>Sub Total (Mannar District)</b>		<b>5,556</b>	<b>16,927</b>
Jaffna	In Place of Origin	2,977	8,414
	With Host Families	21,083	63,072
<b>Sub Total (Jaffna District)</b>		<b>24,060</b>	<b>71,486</b>
Kilinochchi	In Place of Origin	9,485	30,404
Mullaitivu	In Place of Origin	6,787	20,244
Trincomalee	In Place of Origin	2,625	7,500
Batticaloa	In Place of Origin	1,067	2,905
Ampara	In Place of Origin	229	688
Polonnaruwa	In Place of Origin	19	59
Kandy	In Place of Origin	1	12
<b>Total</b>		<b>59,732</b>	<b>183,935</b>
In Institutions			1,192
<b>Grand Total</b>		<b>59,732</b>	<b>185,127</b>



Vanni IDPs in Emergency Sites As of 11 March 2010			
District	IDP Site	Families	Individuals
Vavuniya (As of 11 Mar 2010)	Menik Farm Zone 0 - Kathirkamarnagar Village	4,337	14,537
	Menik Farm Zone 1 - Ananthakumarasuwamy Village	6,827	21,895
	Menik Farm Zone 2	5,970	20,003
	Menik Farm Zone 3 - Arunasalam Village	4,916	16,984
	Menik Farm Zone 4	3,543	11,191
	Menik Farm Zone 6 A	1,063	3,588
<b>Sub Total</b>		<b>26,656</b>	<b>88,198</b>
Jaffna (As of 19 Feb 2010)	Palmyra (Research Institution)	232	316
	Kodikamam Ramavil	810	2,606
	Manalkadu (Open camp)	213	685
<b>Sub Total</b>		<b>1,255</b>	<b>3,607</b>
Mannar (As of 11 Mar 2010)	Illuppaikkulam	87	346
	Kalimoddai	91	332
	Sirukandai	94	345
<b>Sub Total</b>		<b>272</b>	<b>1,023</b>
<b>Total</b>		<b>28,183</b>	<b>92,828</b>



**Legend**

- District Boundary
- Roads
- Ports
- Domestic Airports
- Semi Permanent Shelter Sites
- Emergency Shelter Sites
- Towns / Villages

Data source(s):  
UNHCR Colombo

Updated as at: **11-Mar-2010**  
Produced on: **16-Mar-2010**

Projection / Datum: Transverse Mercator Kandawala

Admin boundaries provided by: Survey Department, Government of Sri Lanka

MapNumber: OCHA/LK/Colombo/IDP/017/ V66

This map is designed for printing on A4 size

The boundaries, names and the designations used on this map do not imply official endorsement or acceptance by the United Nations.



Produced through the generous support of:

