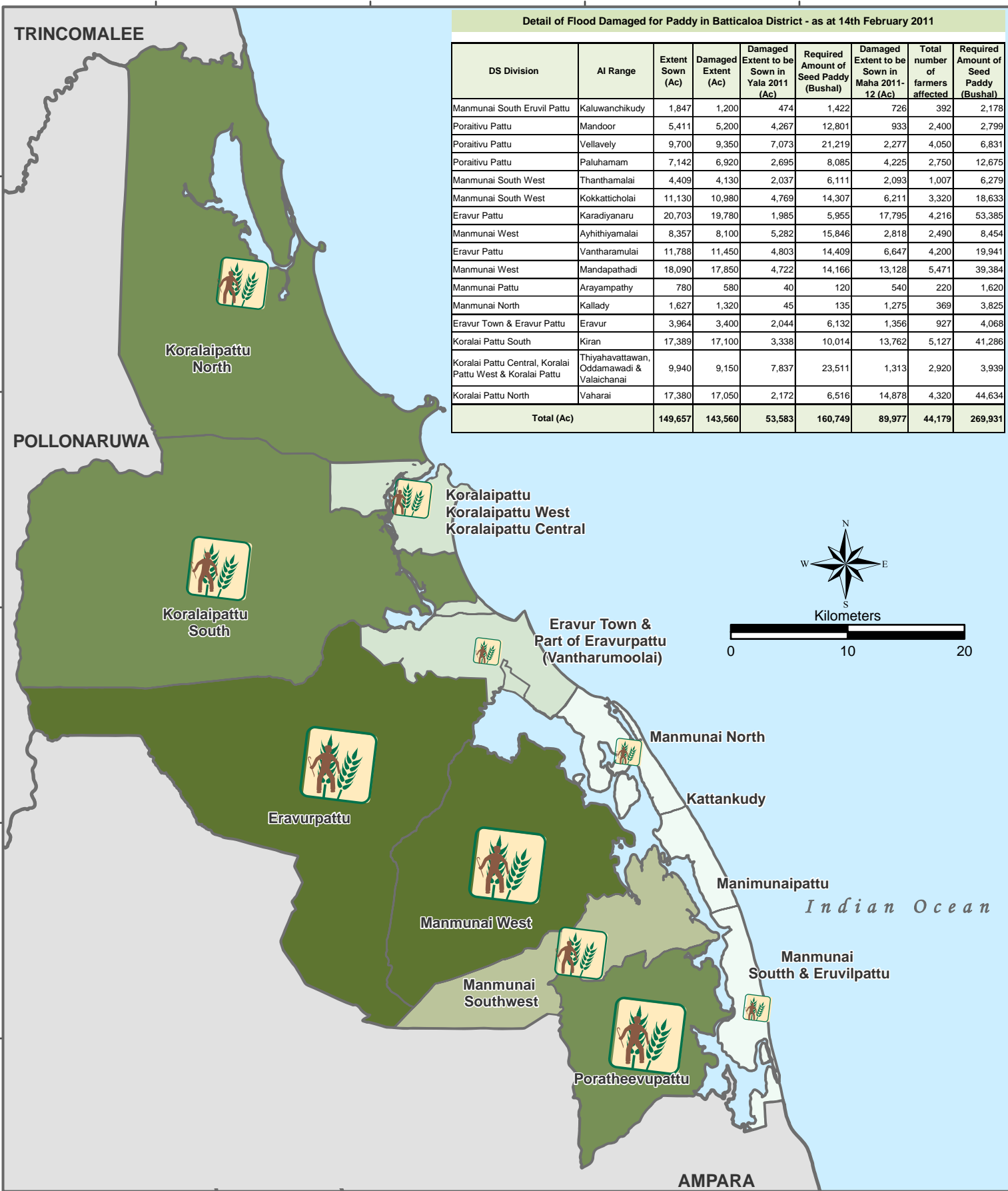


Status of Affected Paddy Fields and Farmers - Damaged by Flood

District: Batticaloa

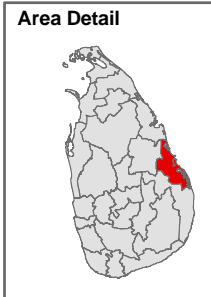
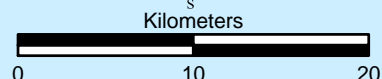
Updated as of 14 Feb 2011

81°20'0"E 81°30'0"E 81°40'0"E 81°50'0"E



Detail of Flood Damaged for Paddy in Batticaloa District - as at 14th February 2011

DS Division	AI Range	Extent Sown (Ac)	Damaged Extent (Ac)	Damaged Extent to be Sown in Yala 2011 (Ac)	Required Amount of Seed Paddy (Bushal)	Damaged Extent to be Sown in Maha 2011-12 (Ac)	Total number of farmers affected	Required Amount of Seed Paddy (Bushal)
Manmunai South Eruvil Pattu	Kaluwanchikudy	1,847	1,200	474	1,422	726	392	2,178
Poraitivu Pattu	Mandoor	5,411	5,200	4,267	12,801	933	2,400	2,799
Poraitivu Pattu	Vellavelly	9,700	9,350	7,073	21,219	2,277	4,050	6,831
Poraitivu Pattu	Paluhmam	7,142	6,920	2,695	8,085	4,225	2,750	12,675
Manmunai South West	Thanthamalai	4,409	4,130	2,037	6,111	2,093	1,007	6,279
Manmunai South West	Kokkatticholai	11,130	10,980	4,769	14,307	6,211	3,320	18,633
Eravur Pattu	Karadiyanaru	20,703	19,780	1,985	5,955	17,795	4,216	53,385
Manmunai West	Ayhithiyamalai	8,357	8,100	5,282	15,846	2,818	2,490	8,454
Eravur Pattu	Vantharamulai	11,788	11,450	4,803	14,409	6,647	4,200	19,941
Manmunai West	Mandapathadi	18,090	17,850	4,722	14,166	13,128	5,471	39,384
Manmunai Pattu	Arayampathy	780	580	40	120	540	220	1,620
Manmunai North	Kallady	1,627	1,320	45	135	1,275	369	3,825
Eravur Town & Eravur Pattu	Eravur	3,964	3,400	2,044	6,132	1,356	927	4,068
Koralai Pattu South	Kiran	17,389	17,100	3,338	10,014	13,762	5,127	41,286
Koralai Pattu Central, Koralai Pattu West & Koralai Pattu	Thiyahavattawan, Oddamawadi & Valaichanai	9,940	9,150	7,837	23,511	1,313	2,920	3,939
Koralai Pattu North	Vaharai	17,380	17,050	2,172	6,516	14,878	4,320	44,634
Total (Ac)		149,657	143,560	53,583	160,749	89,977	44,179	269,931



Legend		Affected Farmers by DS division	
Affected Paddy Fields (Ac) by DS division			
	100 - 2500		100 - 1000
	2501 - 9000		1001 - 3000
	9001 - 17000		3001 - 5000
	17001 - 25000		5001 - 7000
	25001 - 32000		7001 - 10000

Notes

The boundaries, names and the designations used on this map do not imply official endorsement or acceptance by the United Nations.

Data Source: Planning Unit, Kachcheri, Batticaloa
Department of Agriculture, Batticaloa
Department of Agrarian, Batticaloa

Updated as at: February 2011

Produced on: 16-Feb-2011

Projection / Datum: Transverse Mercator
Kandawala

Admin boundaries provided by: Survey Department, Gvt. of Sri Lanka

Produced through the generous support of:

Map Number: UNDP/LK/BAT/Need/Agro/02
This map is designed for printing on A4 size

The boundaries, names and the designations used on this map do not imply official endorsement or acceptance by the United Nations.

© 2011 United Nations Development Programme
50, Lady Manning drive, Batticaloa
Tel: +94 (85) 2226429, Fax: +94 (85) 2226481.
Email: east.earlyrecovery@gmail.com